

A3

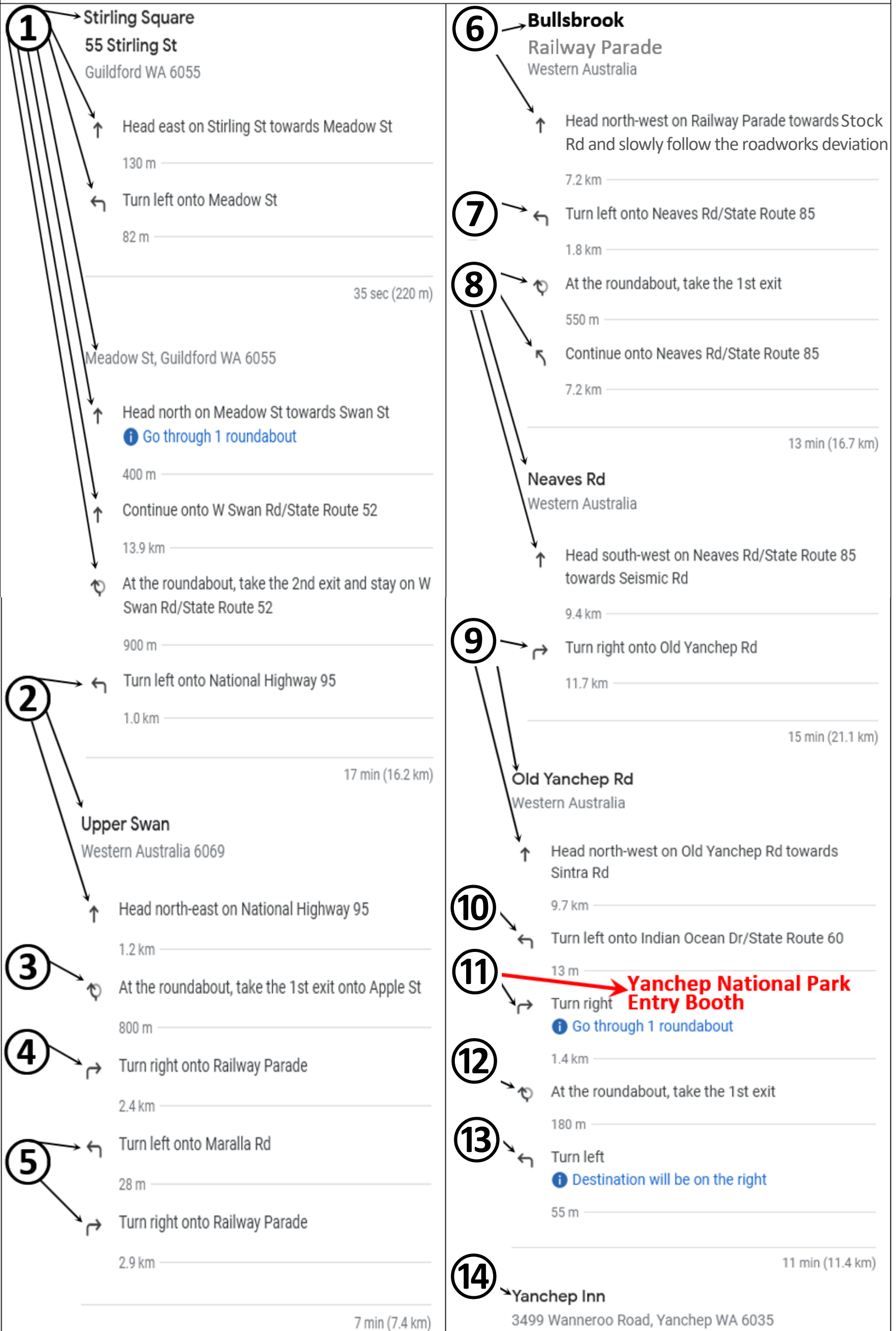
WAYPOINTS

STIRLING SQ. GUILDFORD TO YANCHEP INN

1 hr 3 min (72.5 km)

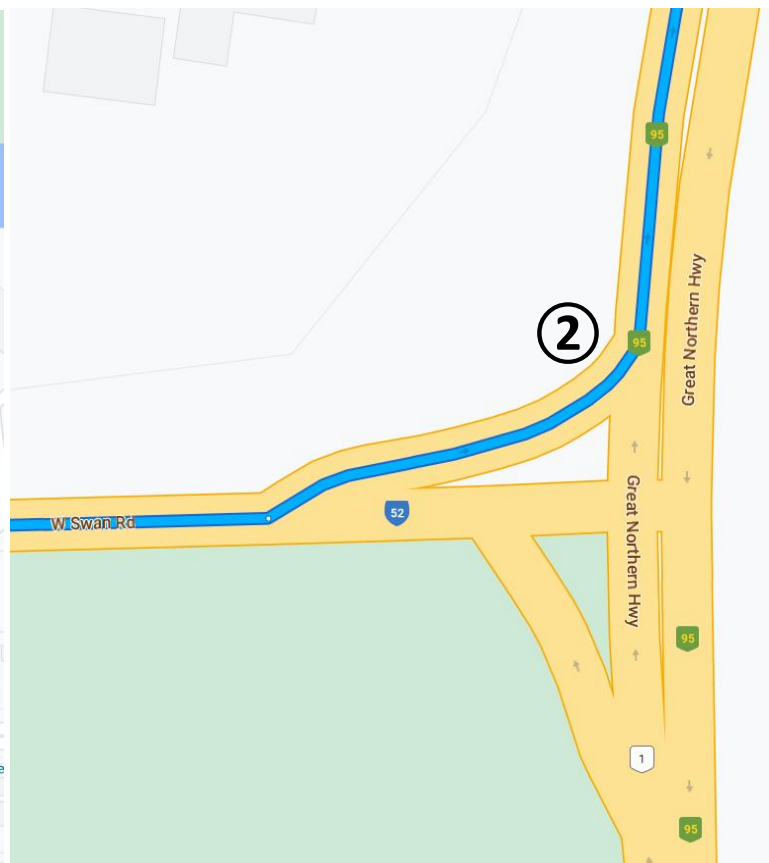
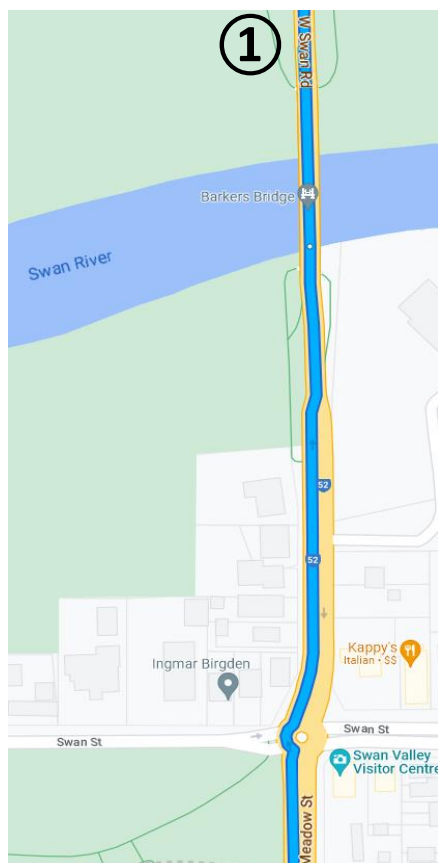
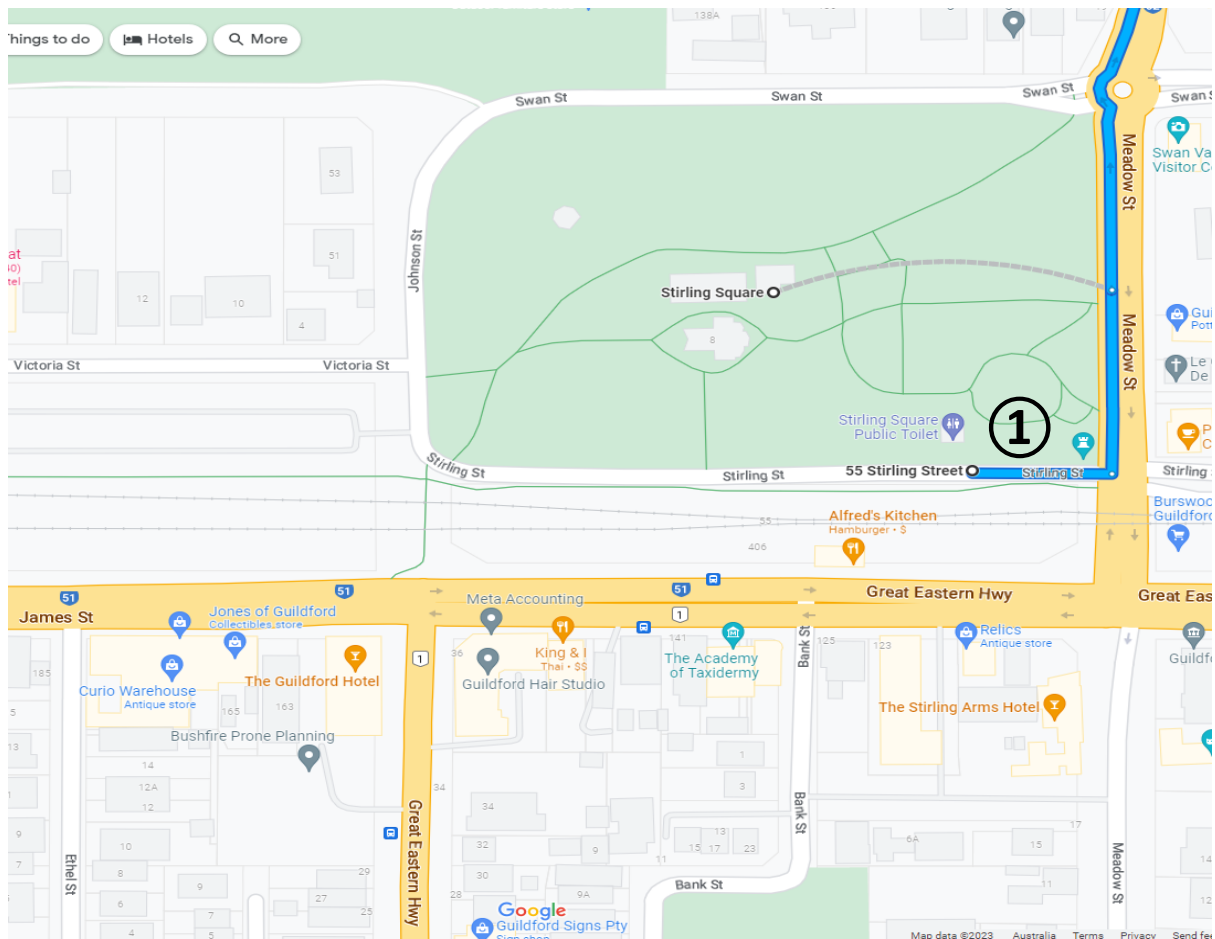
via Stirling St and Meadow St

1 hr 3 min without traffic

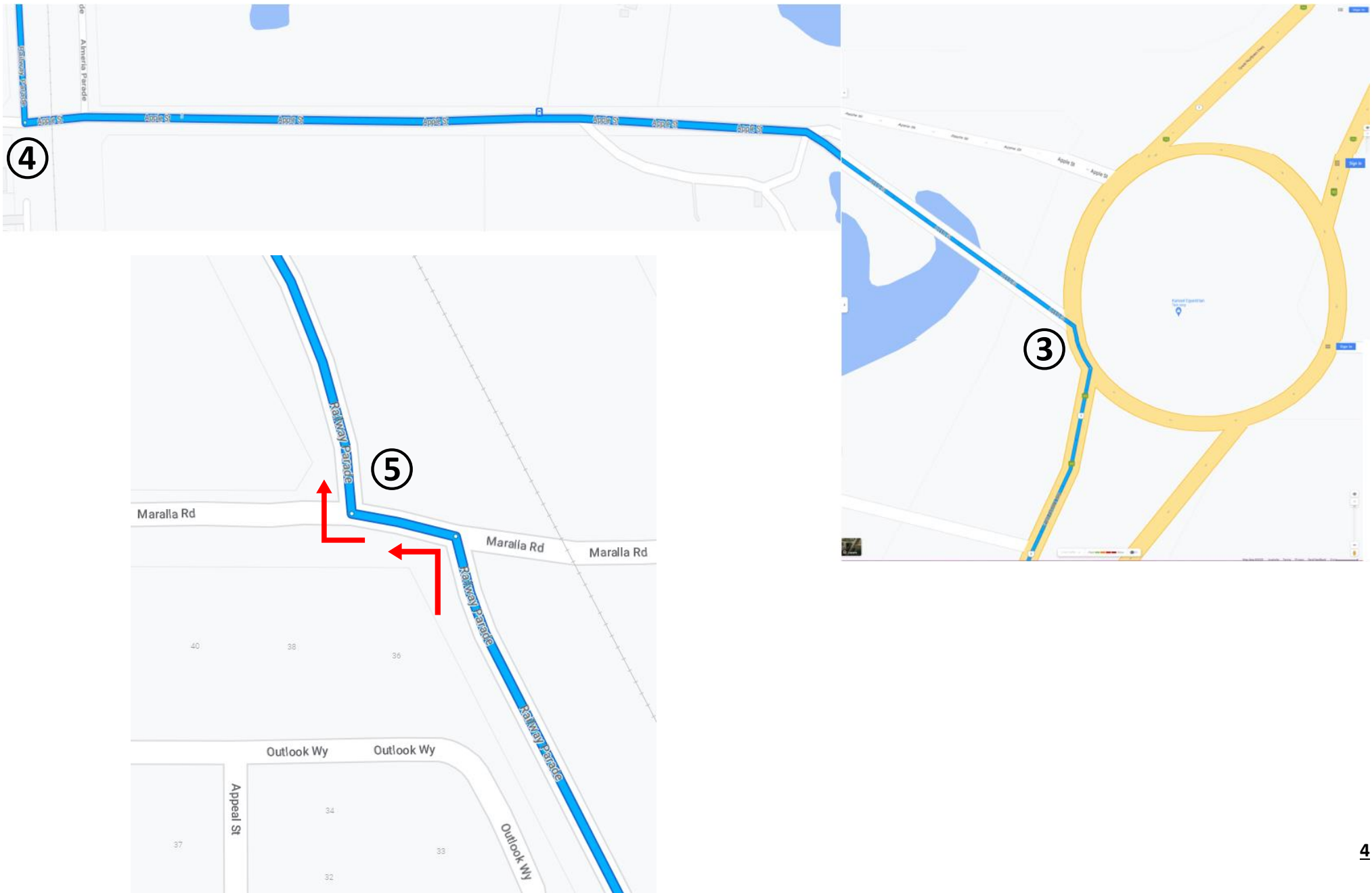


STIRLING SQ. GUILDFORD TO Yanchep National Park RUN & YANCHEP INN LUNCH

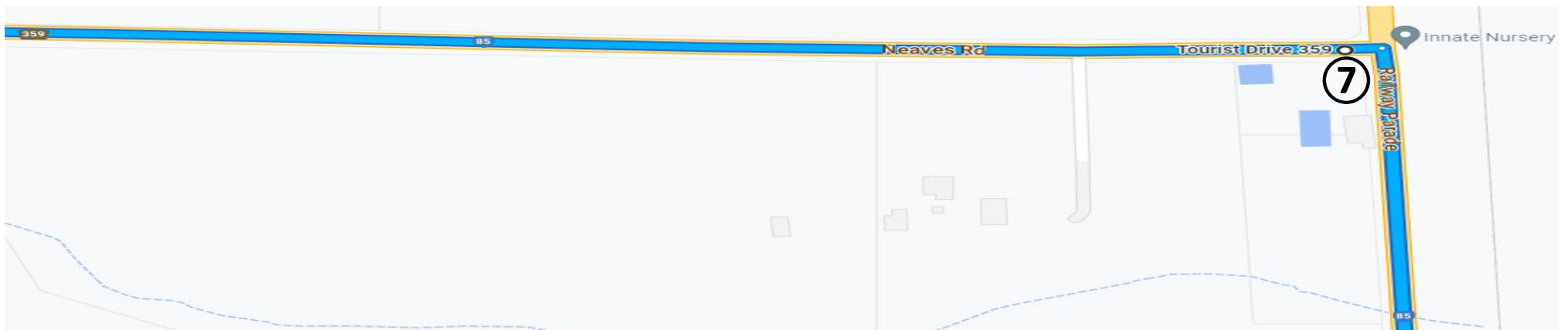
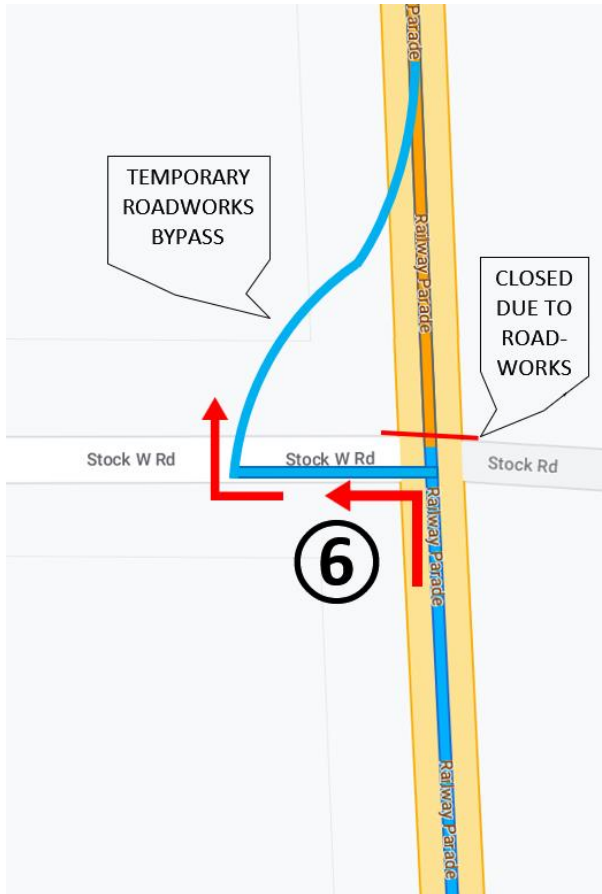
WAYPOINTS DETAIL MAPS /AERIAL PHOTOS



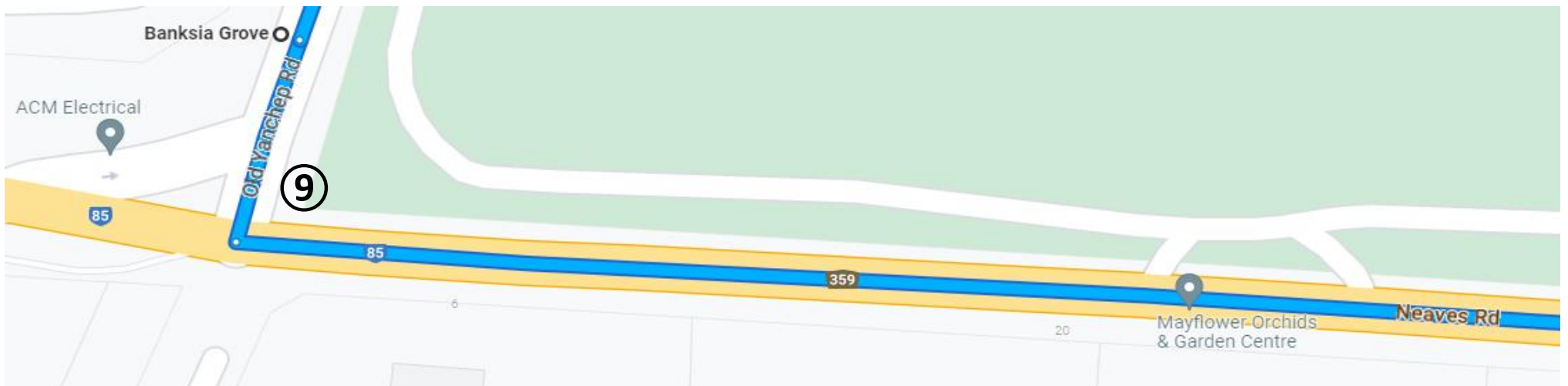
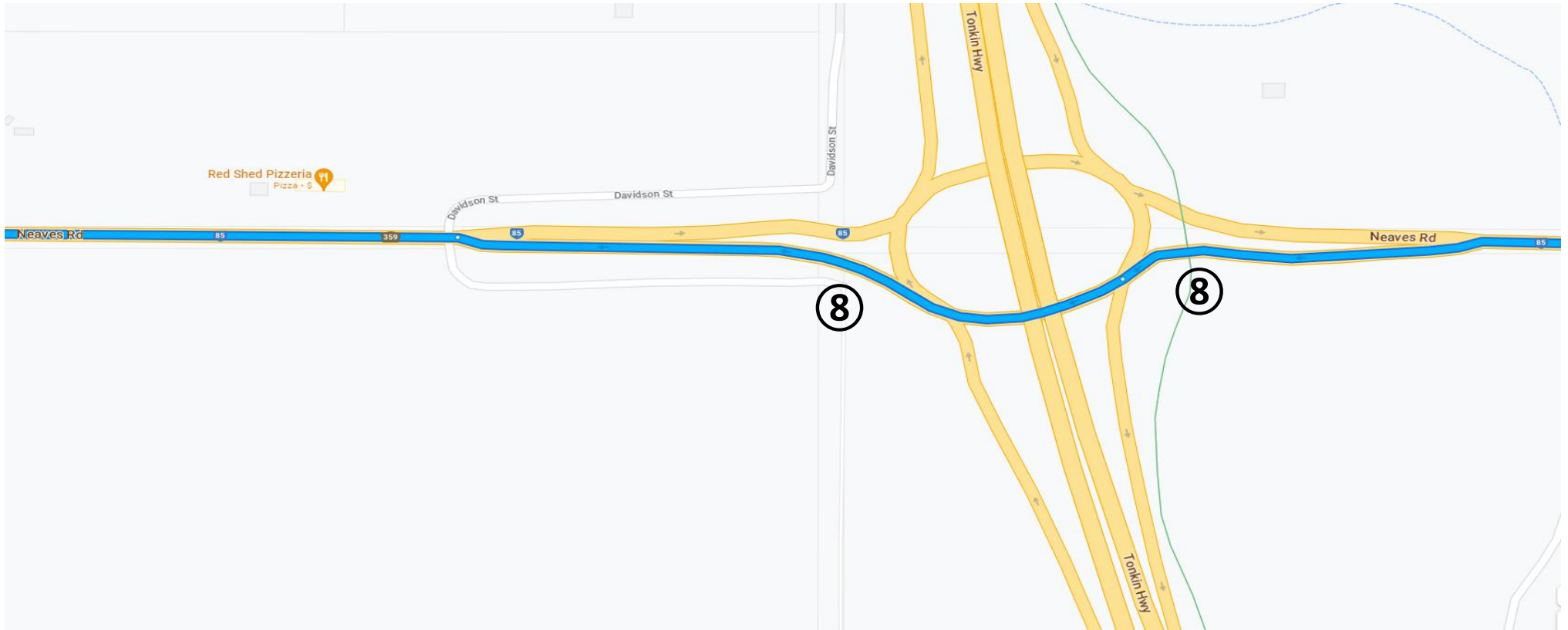
STIRLING SQ. GUILDFORD TO Yanchep National Park RUN & YANCHEP INN LUNCH WAYPOINTS DETAIL MAPS /AERIAL PHOTOS



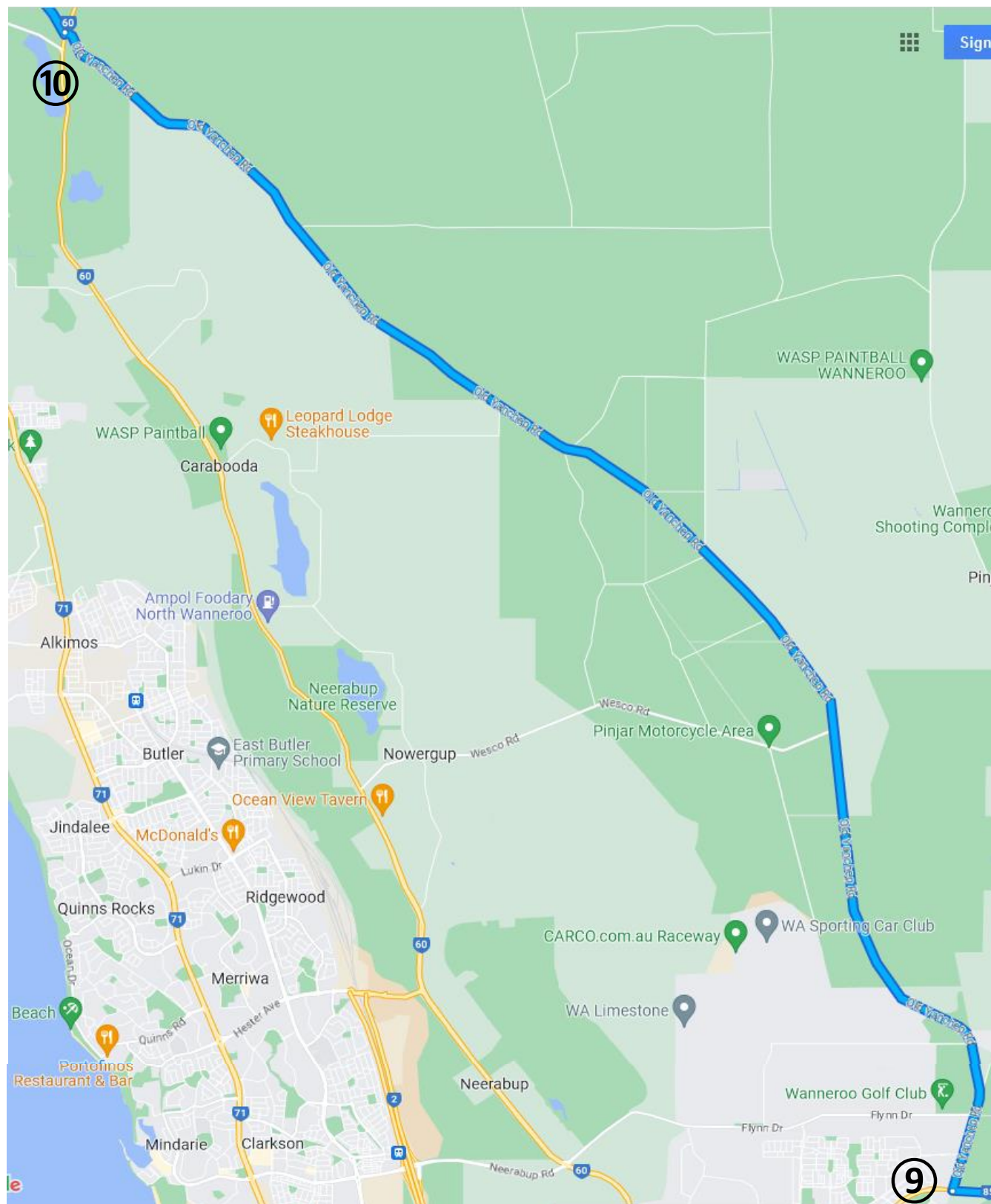
STIRLING SQ. GUILDFORD TO Yanchep National Park RUN & YANCHEP INN LUNCH WAYPOINTS DETAIL MAPS /AERIAL PHOTOS



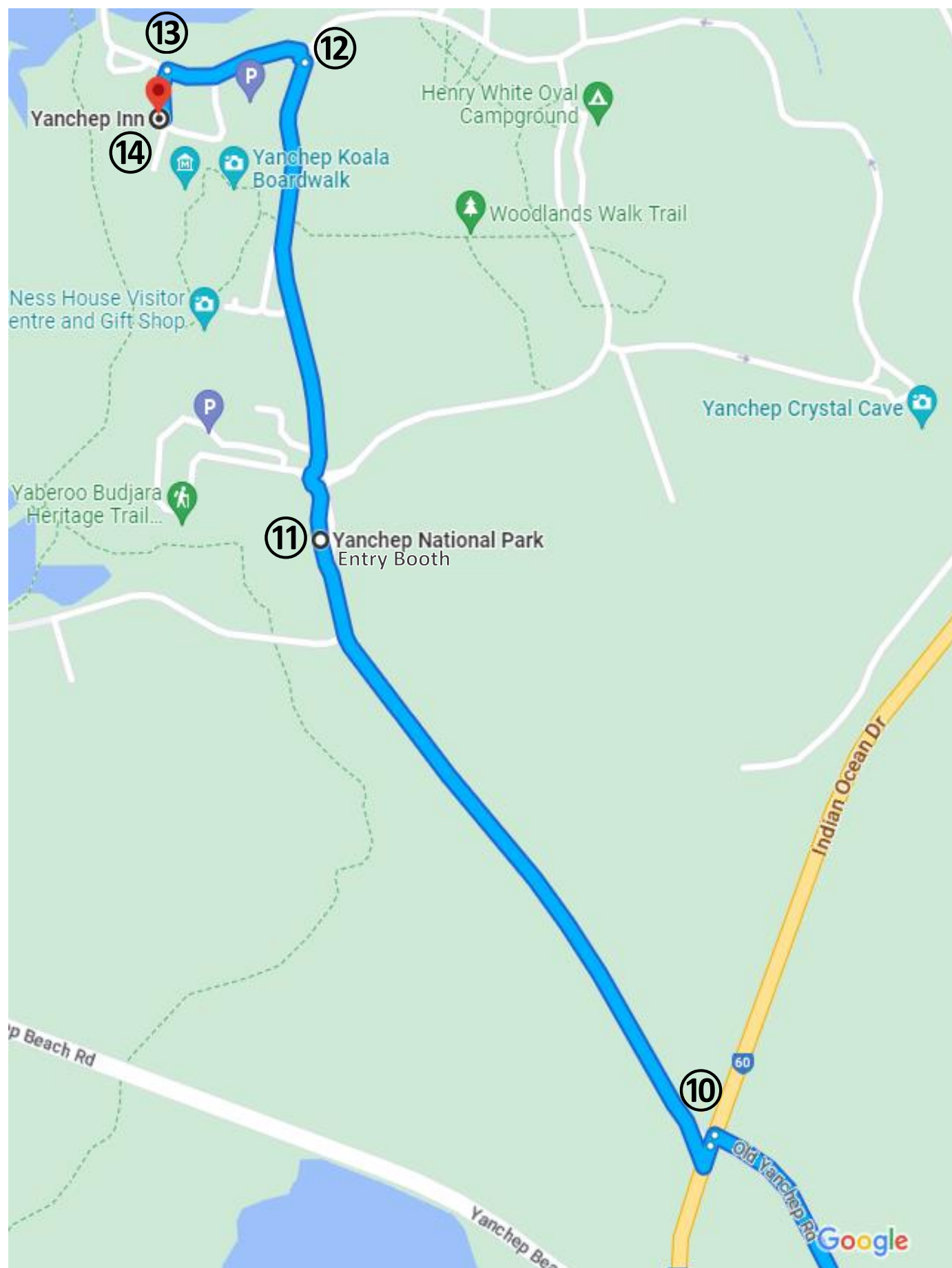
STIRLING SQ. GUILDFORD TO Yanchep National Park RUN & YANCHEP INN LUNCH WAYPOINTS DETAIL MAPS /AERIAL PHOTOS



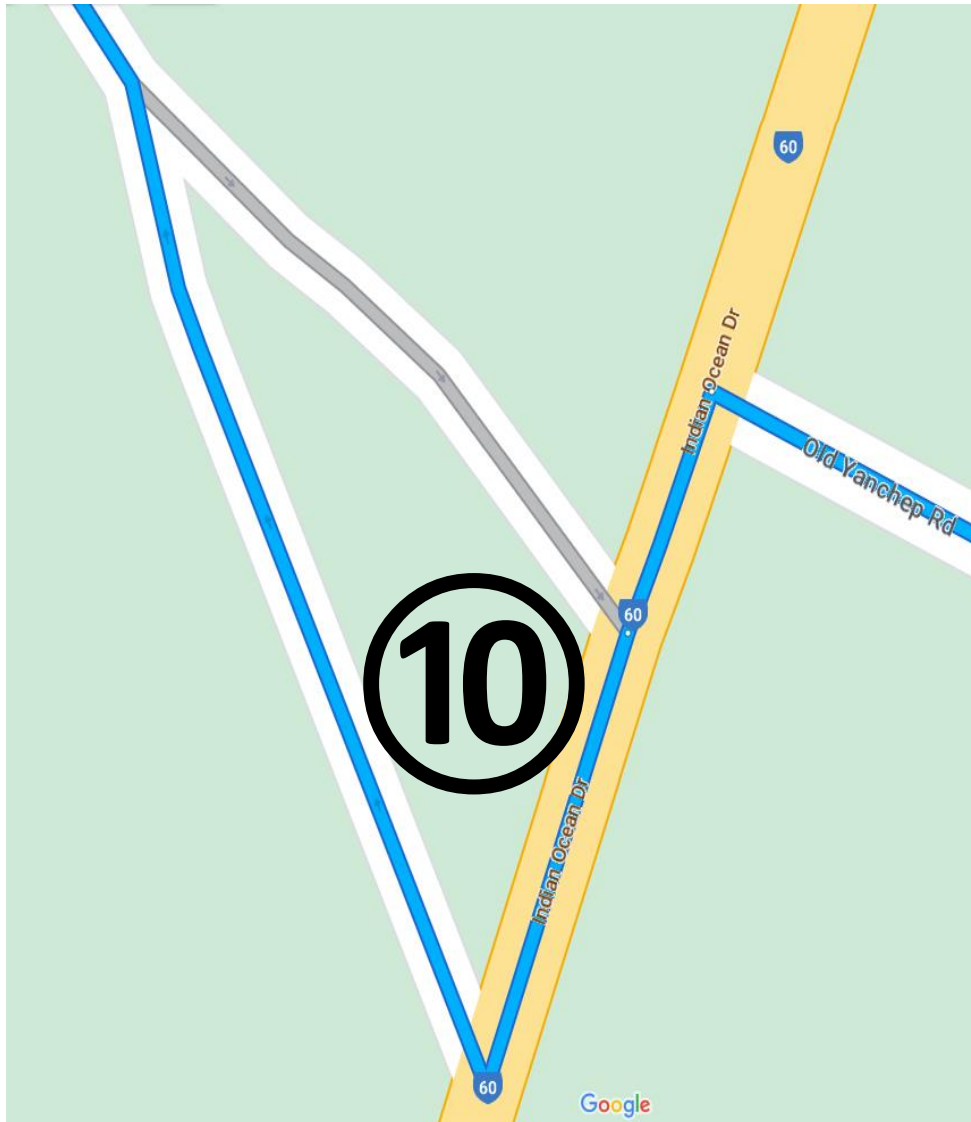
STIRLING SQ. GUILDFORD TO Yanchep National Park RUN & YANCHEP INN LUNCH
WAYPOINTS DETAIL MAPS /AERIAL PHOTOS



STIRLING SQ. GUILDFORD TO Yanchep National Park RUN & YANCHEP INN LUNCH
WAYPOINTS DETAIL MAPS /AERIAL PHOTOS



STIRLING SQ. GUILDFORD TO Yanchep National Park RUN & YANCHEP INN LUNCH WAYPOINTS DETAIL MAPS /AERIAL PHOTOS



STIRLING SQ. GUILDFORD TO Yanchep National Park RUN & YANCHEP INN LUNCH
WAYPOINTS DETAIL MAPS /AERIAL PHOTOS



STIRLING SQ. GUILDFORD TO Yanchep National Park RUN & YANCHEP INN LUNCH WAYPOINTS DETAIL MAPS /AERIAL PHOTOS

Yanchep National Park Entry Booth



STIRLING SQ. GUILDFORD TO Yanchep National Park RUN & YANCHEP INN LUNCH
WAYPOINTS DETAIL MAPS /AERIAL PHOTOS



A3 MAP - Yanchep National Park

